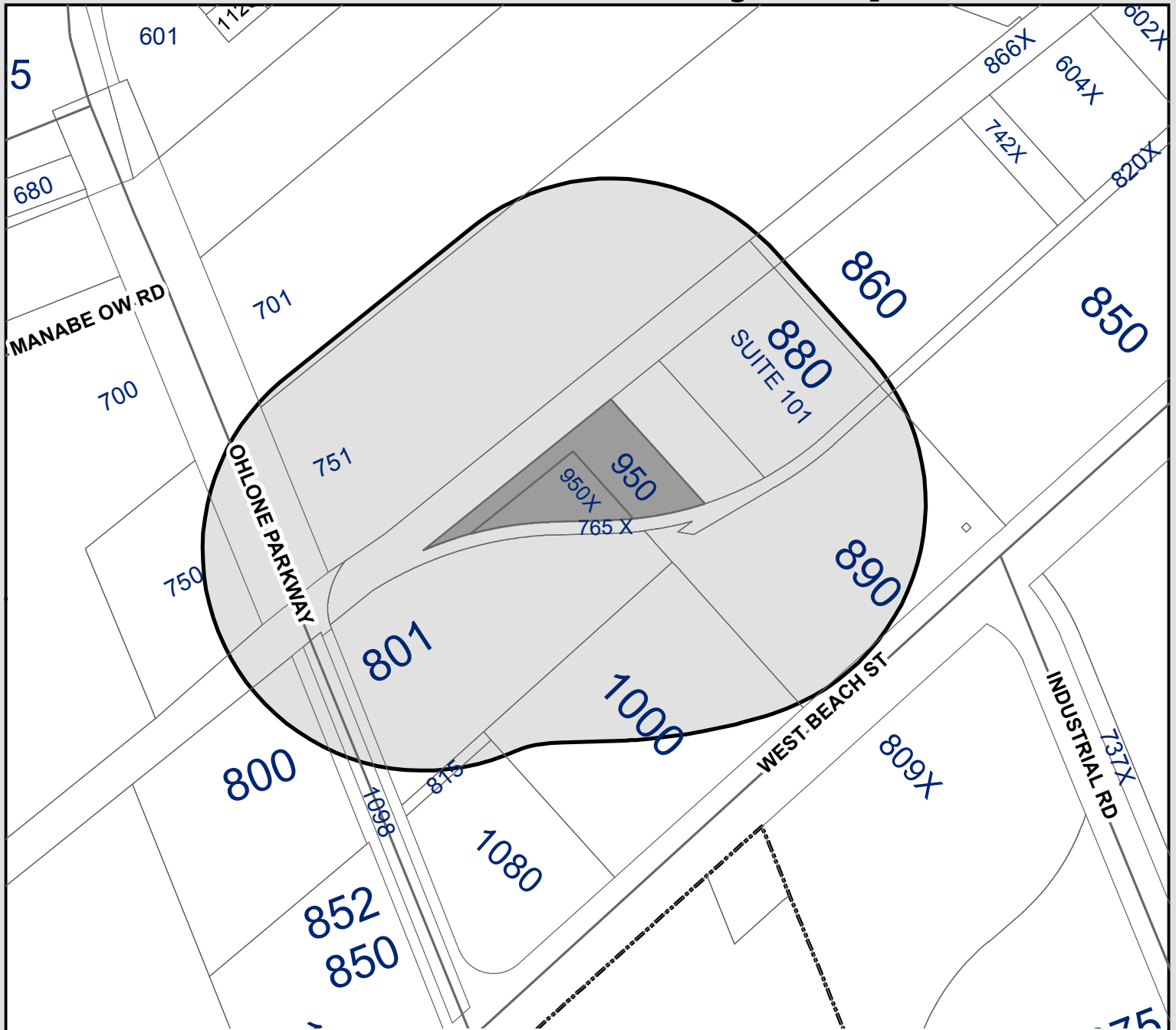







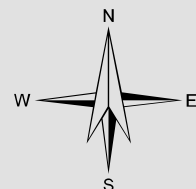
Site and Vicinity Map



Legend

- | | | |
|--|--|---|
|  Street |  Parcel |  300' Buffer Zone |
|  Watsonville City Limit |  Project Site | |

PROJECT: PP2019-18
 APPLICANT: David Dauphin
 APN#s: 018-331-28 (formerly 018-331-05; 06)
 LOCATION OF PROJECT: 950 West Beach St



Prepared by Watsonville GIS Center 1/22/2019 (Codd1905).

This Document is a graphic representation only of best available sources.
 The City of Watsonville assumes no responsibility for any errors.

Attachment 1
page 1 of 1